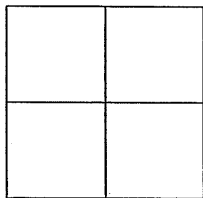


# CORNER RECORD

BK 56 PG 18APN No. 429 - 55 - 6 (Optional) Document Number CR-2823Cherryland, unincorporated area of the County of ALAMEDA, CaliforniaBrief Legal Description CITY OF HAYWARD MONUMENT AT SUNSET BLVD. AND WESTERN BLVD.

## CORNER TYPE

Government Corner ☐ Control ☐  
Meander ☐ Property ☐  
Rancho ☐ Other ☒  
Date of Survey AUGUST 2006

## COORDINATES (Optional)

N. \_\_\_\_\_  
E. \_\_\_\_\_  
Zone \_\_\_\_\_ Datum \_\_\_\_\_  
Elev. \_\_\_\_\_Corner - Left as found ☒ Found and tagged ☐ Established ☐ Reestablished ☐ Rebuilt ☐


In compliance with Section 8771 of the Professional Land Surveyors' Act, this corner record is being filed to  
ESTABLISH X / REESTABLISH \_\_\_\_\_ the position of an existing monument PRIOR X / SUBSEQUENT \_\_\_\_\_  
to street or highway reconstruction. (Use this portion only when applicable.)

Identification and type of corner found: Evidence used to identify or procedure used to establish or reestablish the corner:  
DISC MONUMENT FOUND AS SHOWN ON PARCEL MAP 7153, REFERENCED BY SETTING A TOTAL OF FOUR  
POINTS, AS SHOWN ON PAGE 2 OF THIS DOCUMENT.

A description of the physical condition of the monument as found and as set or reset: STANDARD CITY OF HAYWARD  
BRASS DISC MONUMENT IN MONUMENT WELL. IN GOOD CONDITION. COVER IS APPROXIMATELY 2" BELOW  
SURROUNDING PAVEMENT LEVEL. REFERENCE POINTS WERE SET OUTSIDE OF PLANNED  
CONSTRUCTION WORK AREA FOR SIDEWALK IMPROVEMENT PROJECT


## SURVEYOR'S STATEMENT

This Corner Record was prepared by me or under my direction in conformance with  
the Land Surveyors' Act on 10/2/ 2006.

Signed Gregory Donald Hollfelder L.S. or R.C.E. Number 5918

## COUNTY SURVEYOR'S STATEMENT

This Corner Record was received 10-2 2006 and examined  
and filed 11-17-2013

Signed Reed Penland Title County Surveyor

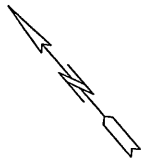
County Surveyor's Comment \_\_\_\_\_  
\_\_\_\_\_  
\_\_\_\_\_

REFERENCE:

PM 7153, Bk.219, Pg.16,  
ALAMEDA COUNTY RECORDS

LEGEND:

----- CENTER LINE  
- - - - - SURVEY REFERENCE LINE  
- - - - - ROW LINE



SCALE: 1"=20'

