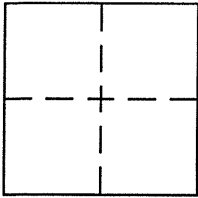


BK 77 PG 11**CORNER RECORD**Document Number CR 7902City of SAN LEANDROCounty of ALAMEDA, CaliforniaBrief Legal Description STREET MONUMENT AT INTERSECTION OF ACAPULCO ROAD & BERMUDA STREET**CORNER TYPE**

Government Corner ☐ Control ☐
 Meander ☐ Property ☐
 Rancho ☐ Other ☒
 Date of Survey November 18, 2015

COORDINATES (Optional)

N. _____
 E. _____
 Zone _____ NAD27 ☐ NAD83 ☐
 NAD83 Epoch _____
 Elev. _____
 Vert. Datum: NGVD29 ☐ NAVD88 ☐
 Meas. Units: Metric ☐ Imperial ☐
 U.S. Survey Feet ☐

Corner - Left as found ☒ Found and tagged ☐ Established ☐ Reestablished ☐ Rebuilt ☐

Identification and type of corner found: Evidence used to identify or procedure used to establish or reestablish the corner:

FOUND 2 1/2" BRASS DISC STAMPED CITY OF SAN LEANDRO, AS SHOWN ON THAT TRACT MAP NO. 2143,

RECORDED MARCH 16, 1961 (BK 44 PG 19), ALAMEDA COUNTY RECORDS.

A description of the physical condition of the monument as found and as set or reset: _____

THE MONUMENT WAS FOUND IN GOOD CONDITION. VERIFIED FROM RECORD TIES TO STREET MONUMENTS,

AS SHOWN ON SAID MAP. SET CUT CROSSES ON TOP OF CURB OR SIDEWALK FOR TIES TO THE MONUMENT

AS SHOWN ON SKETCH, PAGE 2.

SURVEYOR'S STATEMENT

This Corner Record was prepared by me or under my direction in conformance with
 the Land Surveyor's Act on February 4th 2016.

Signed Gerry Hammond P.L.S. or R.C.E. No. 8166
 GERRY HAMMOND
 Kier & Wright, Civil Engineers & Surveyors, Inc., Pleasanton, CA

**COUNTY SURVEYOR'S STATEMENT**


This Corner Record was received 22 DECEMBER, 2015

and examined and filed 17 FEBRUARY, 2016

Signed Michael Rubner P.L.S. or R.C.E. No. 6843


Title COUNTY SURVEYOR

County Surveyor's Comment _____



LEGEND:

- ⊙ = FOUND 2 1/2" BRASS DISC IN MON. WELL
PER TRACT 2143, 44 M 19
- ✕ = SET CUT CROSS
- ==== = CURB & GUTTER



0 10' 20' 40'
Scale 1" = 20 ft

