


Surveyor's Statement

This map correctly represents a survey made by me or under my direction in conformance with the requirements of the Land Surveyors' Act at the request of Paul Douglas in December, 2001.




County Surveyor's Statement

This map has been examined in accordance with Section 8766 of the Land Surveyors' Act this 20TH day of MAY, 2002.

Mendocino County, State of California

By: Arthur W. Colvin  
Arthur W. Colvin, L.S. 6112  
County Surveyor  
License Expires 3/31/06



County Recorder's Statement

Filed this 23 day of MAY, 2002, at 10:38 A.M. in Maps, Drawer 69, Page 70, at the request of Lee Welty.

Marsha A. Wharff  
County Recorder

Fee: 8.00 By: Lee Welty Deputy

R0569-01

RECORD OF SURVEY

Being in the City of Fort Bragg and a portion of Section 7, Township 18 North, Range 17 West, Mount Diablo Base and Meridian.

Mendocino County  
Scale 1" = 50'

California

December, 2001

Sheet one of one

# 24

Maps

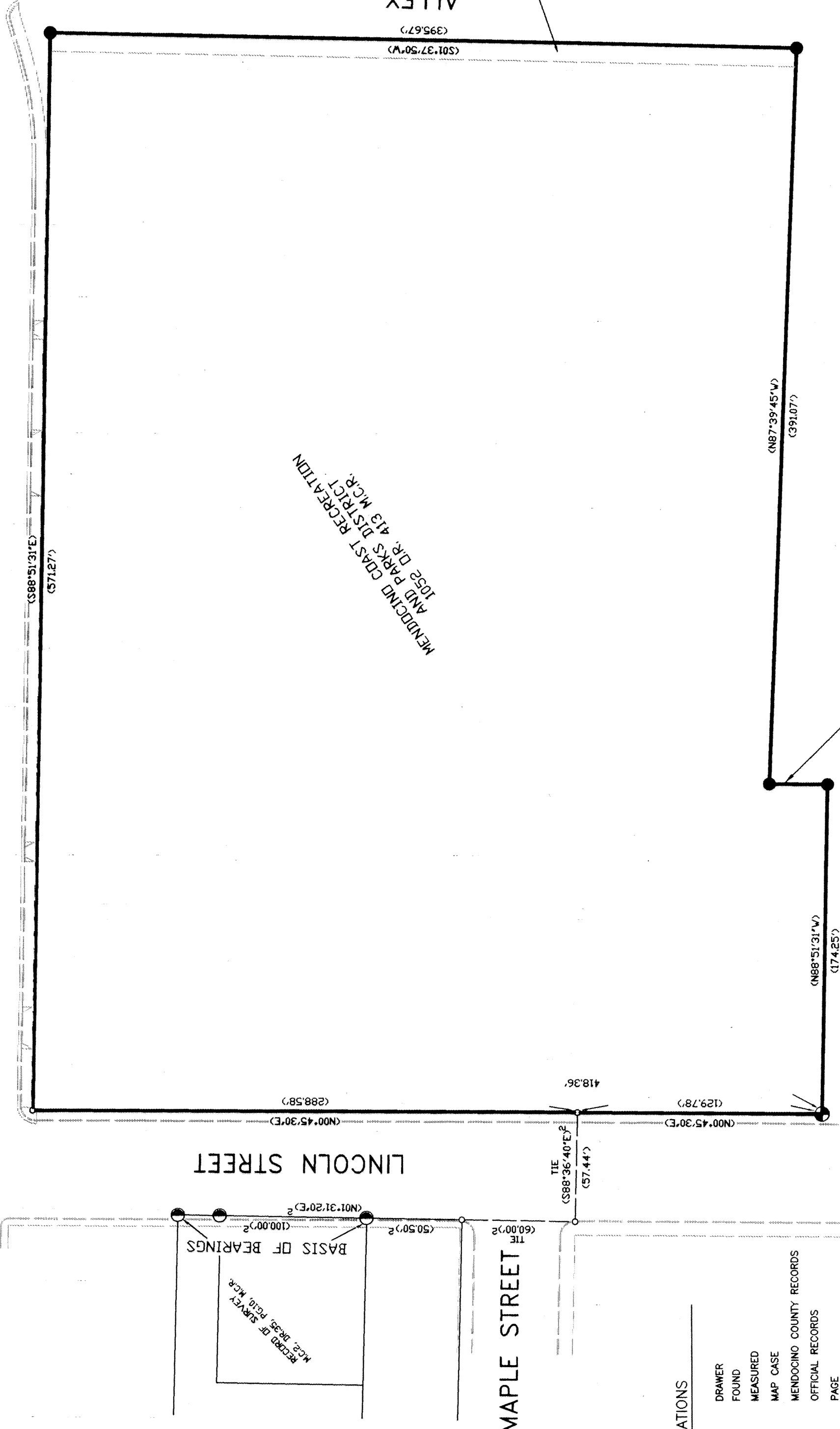
Drawer 69

Page 70

Job #00035.05

FLORENCE STREET  
WILLOW STREET  
LINCOLN STREET

ALLEY



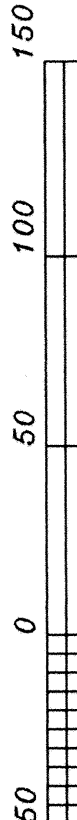
Legend

- o Dimensional point only
- Set 5/8" rebar w/plastic cap, RCE 19461
- Set P.K. nail and stainless steel washer marked "RCE 19461" in concrete.
- Found P.K. nail and brass washer stamped LS3184 in pavement per M.C. 2, Dr. 35, Pg. 10, M.C.R.
- Record Data per Book 1052 O.R. 413, M.C.R.
- Record Data per M.C. 2, Dr. 35, Pg. 10, M.C.R.

Record data agrees with measured unless shown otherwise

Basis of Bearings

The bearing North 01°31'20" East, between found monuments as shown and delineated on that certain Record of Survey filed in Map Case 2, Drawer 35, Page 10, M.C.R. was used as a basis of bearings shown hereon.



GRAPHIC SCALE - FEET

Prepared by:

I. L. Welty & Associates  
703A North Main Street  
Fort Bragg, CA 95437  
Phone (707)964-8865

ABBREVIATIONS

DR. DRAWER  
FD. FOUND  
M. MEASURED  
M.C. MAP CASE  
M.C.R. MENDOCINO COUNTY RECORDS  
O.R. OFFICIAL RECORDS  
PG. PAGE